

SCALE - 1:1250



KEY

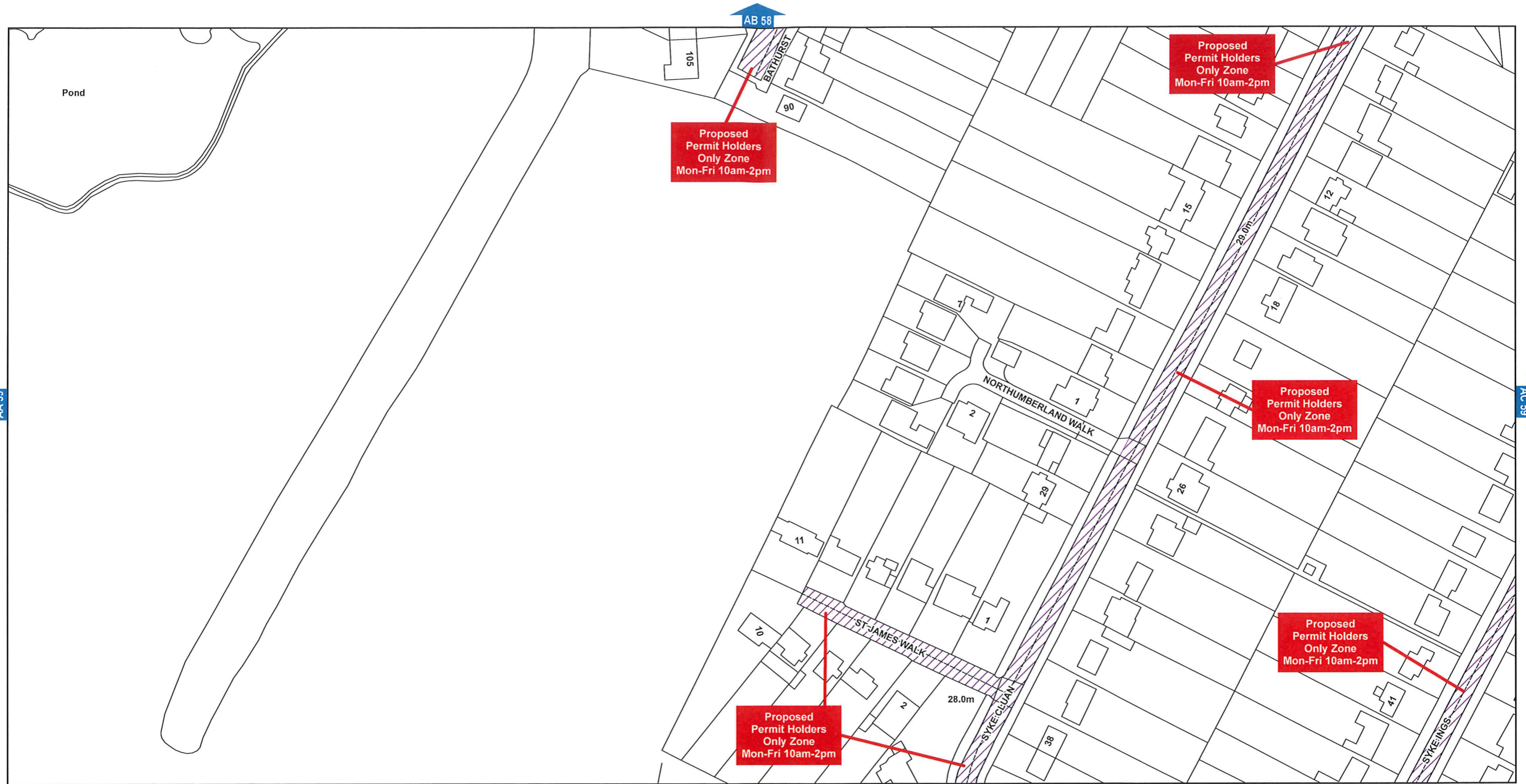
-  Existing Existing Restriction
-  Proposed Proposed Restriction



Buckinghamshire County Council
County Hall
Walton Street
Aylesbury
Buckinghamshire HP20 1UY

The Buckinghamshire County Council (South Bucks District) (Consolidation) Order 2014

Produced from Ordnance Survey 1:1250 mapping with permission of the Controller of Her Majesty's Stationery Office © Crown Copyright. Unauthorised reproduction infringes Crown Copyright and may lead to prosecution or civil proceedings. © Buckinghamshire County Council. 100021529 2015



SCALE - 1:1250



KEY

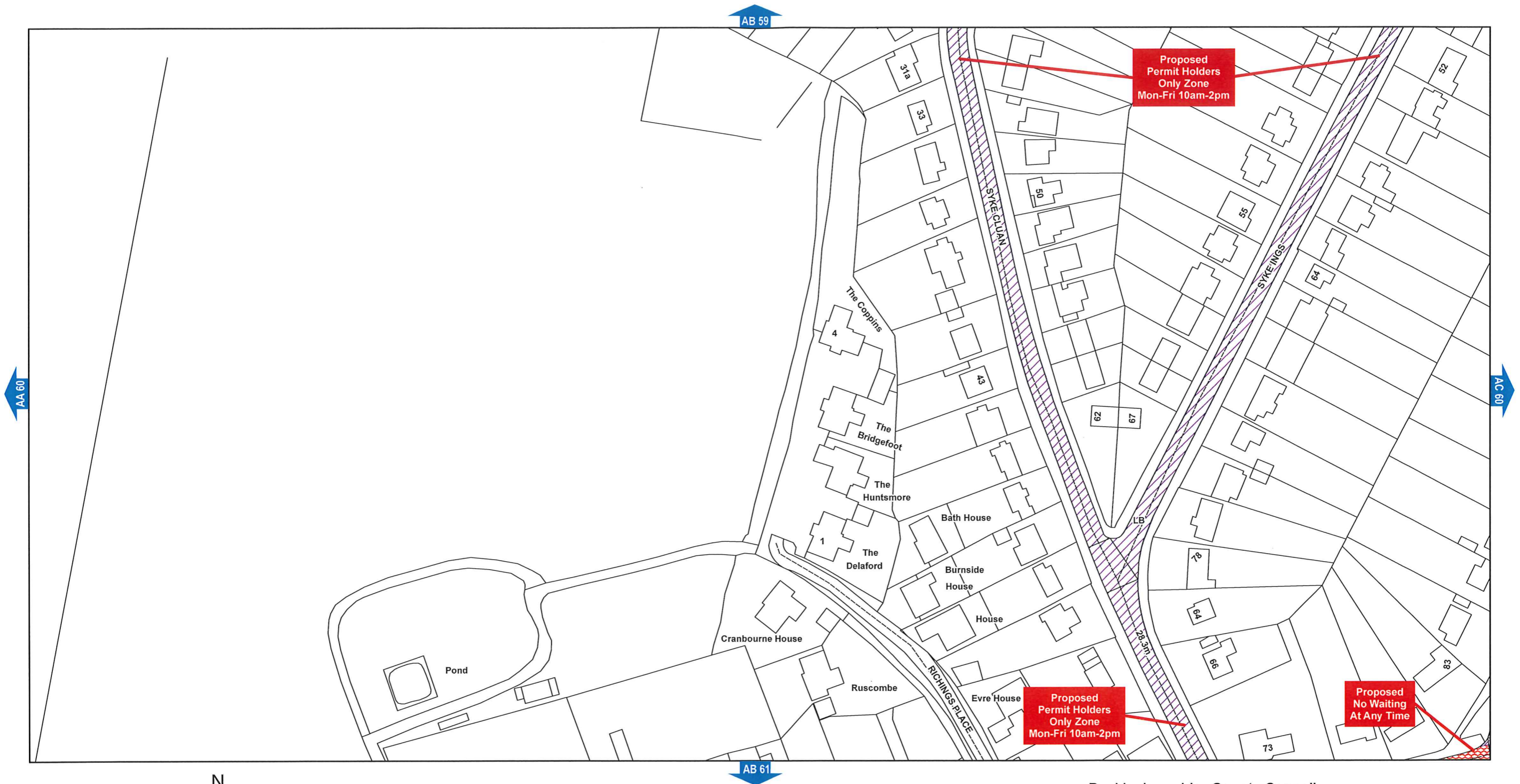
- Existing Existing Restriction
- Proposed Proposed Restriction

The Buckinghamshire County Council (South Bucks District) (Consolidation) Order 2014



Buckinghamshire County Council
 County Hall
 Walton Street
 Aylesbury
 Buckinghamshire HP20 1UY

Produced from Ordnance Survey 1:1250 mapping with permission of the Controller of Her Majesty's Stationery Office © Crown Copyright. Unauthorised reproduction infringes Crown Copyright and may lead to prosecution or civil proceedings.
 © Buckinghamshire County Council. 100021529 2015



SCALE - 1:1250



KEY

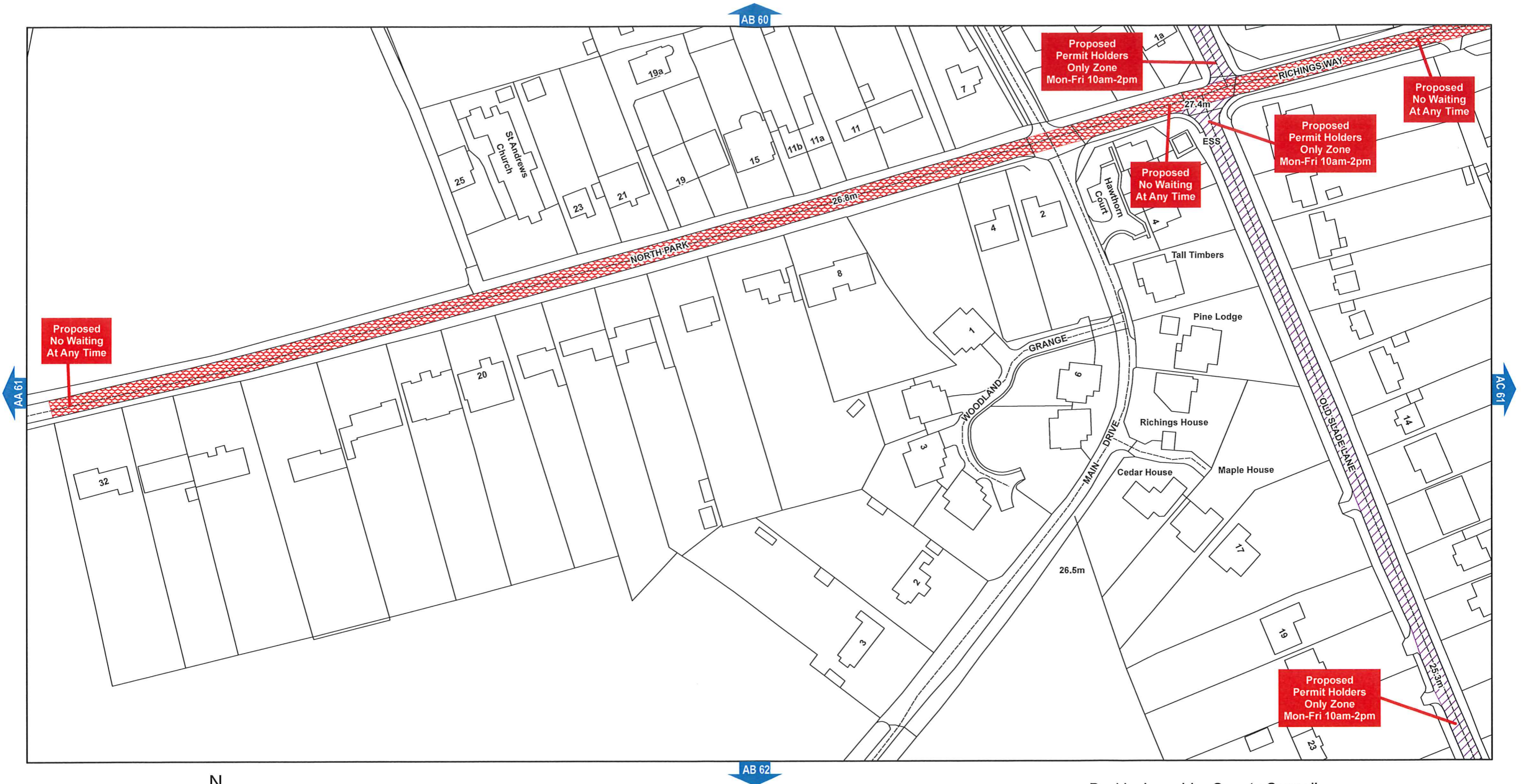
- Existing Existing Restriction
- Proposed Proposed Restriction



The Buckinghamshire County Council (South Bucks District) (Consolidation) Order 2014

Buckinghamshire County Council
 County Hall
 Walton Street
 Aylesbury
 Buckinghamshire HP20 1UY

Produced from Ordnance Survey 1:1250 mapping with permission of the Controller of Her Majesty's Stationery Office © Crown Copyright. Unauthorised reproduction infringes Crown Copyright and may lead to prosecution or civil proceedings. © Buckinghamshire County Council. 100021529 2015



SCALE - 1:1250



KEY

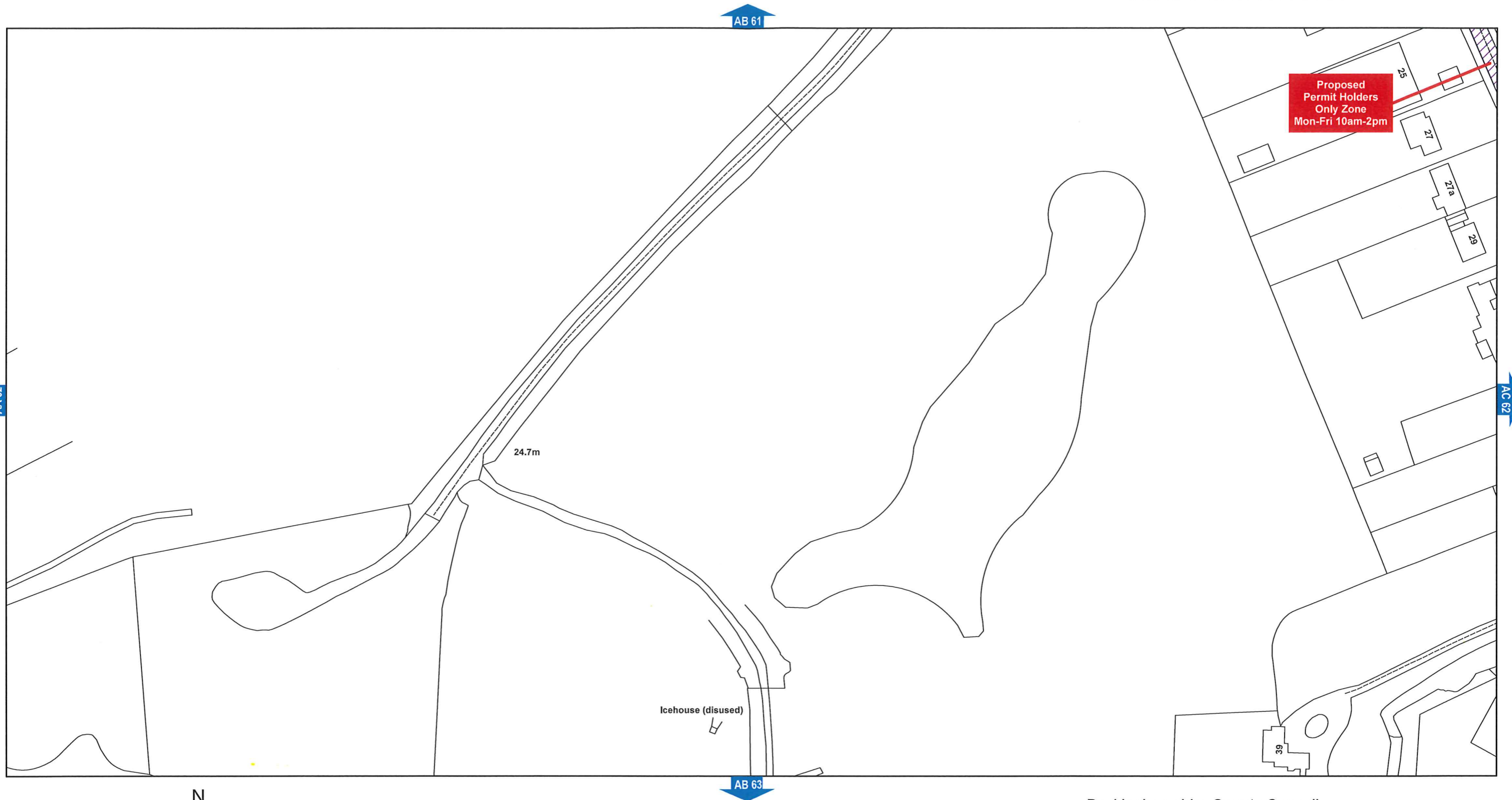
-  Existing Existing Restriction
-  Proposed Proposed Restriction



Buckinghamshire County Council
 County Hall
 Walton Street
 Aylesbury
 Buckinghamshire HP20 1UY

The Buckinghamshire County Council (South Bucks District) (Consolidation) Order 2014

Produced from Ordnance Survey 1:1250 mapping with permission of the Controller of Her Majesty's Stationery Office © Crown Copyright. Unauthorised reproduction infringes Crown Copyright and may lead to prosecution or civil proceedings. © Buckinghamshire County Council. 100021529 2015



SCALE - 1:1250



KEY

- Existing Restriction
- Proposed Restriction



Buckinghamshire County Council
County Hall
Walton Street
Aylesbury
Buckinghamshire HP20 1UY

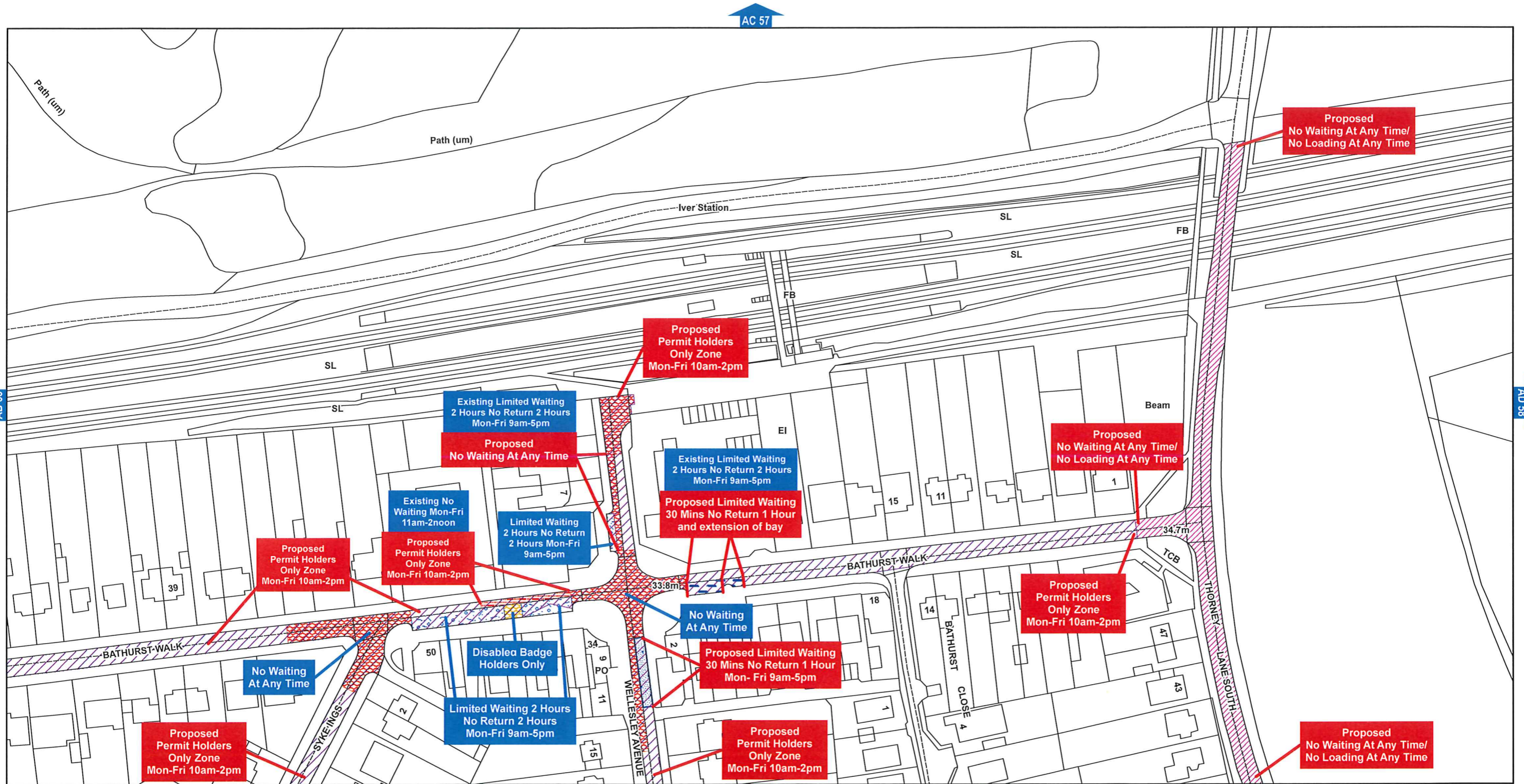
The Buckinghamshire County Council (South Bucks District) (Consolidation) Order 2014

Produced from Ordnance Survey 1:1250 mapping with permission of the Controller of Her Majesty's Stationery Office © Crown Copyright. Unauthorised reproduction infringes Crown Copyright and may lead to prosecution or civil proceedings. © Buckinghamshire County Council. 100021529 2015

AREA CODE: AC 58

SHEET REVISION NUMBER - 2

CONSULTATION PLAN



SCALE - 1:1250



KEY

- Existing Existing Restriction
- Proposed Proposed Restriction



Buckinghamshire County Council
 County Hall
 Walton Street
 Aylesbury
 Buckinghamshire HP20 1UY

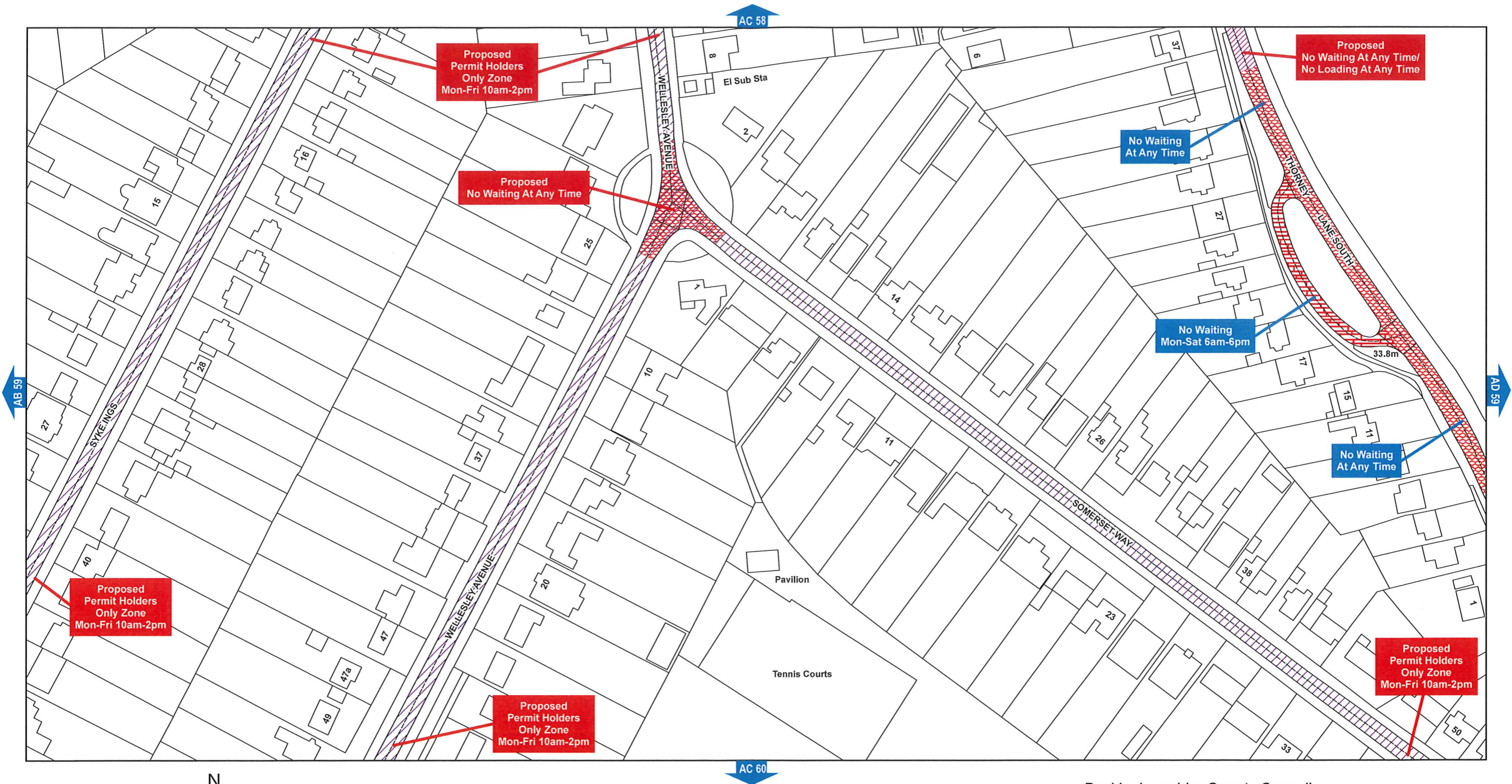
The Buckinghamshire County Council (South Bucks District) (Consolidation) Order 2014

Produced from Ordnance Survey 1:1250 mapping with permission of the Controller of Her Majesty's Stationery Office © Crown Copyright. Unauthorised reproduction infringes Crown Copyright and may lead to prosecution or civil proceedings. © Buckinghamshire County Council. 100021529 2015

AREA CODE: AC 59

SHEET REVISION NUMBER - 2

CONSULTATION PLAN



SCALE - 1:1250



KEY

- Existing
 - Proposed
- Existing Restriction
- Proposed Restriction



The Buckinghamshire County Council (South Bucks District) (Consolidation) Order 2014

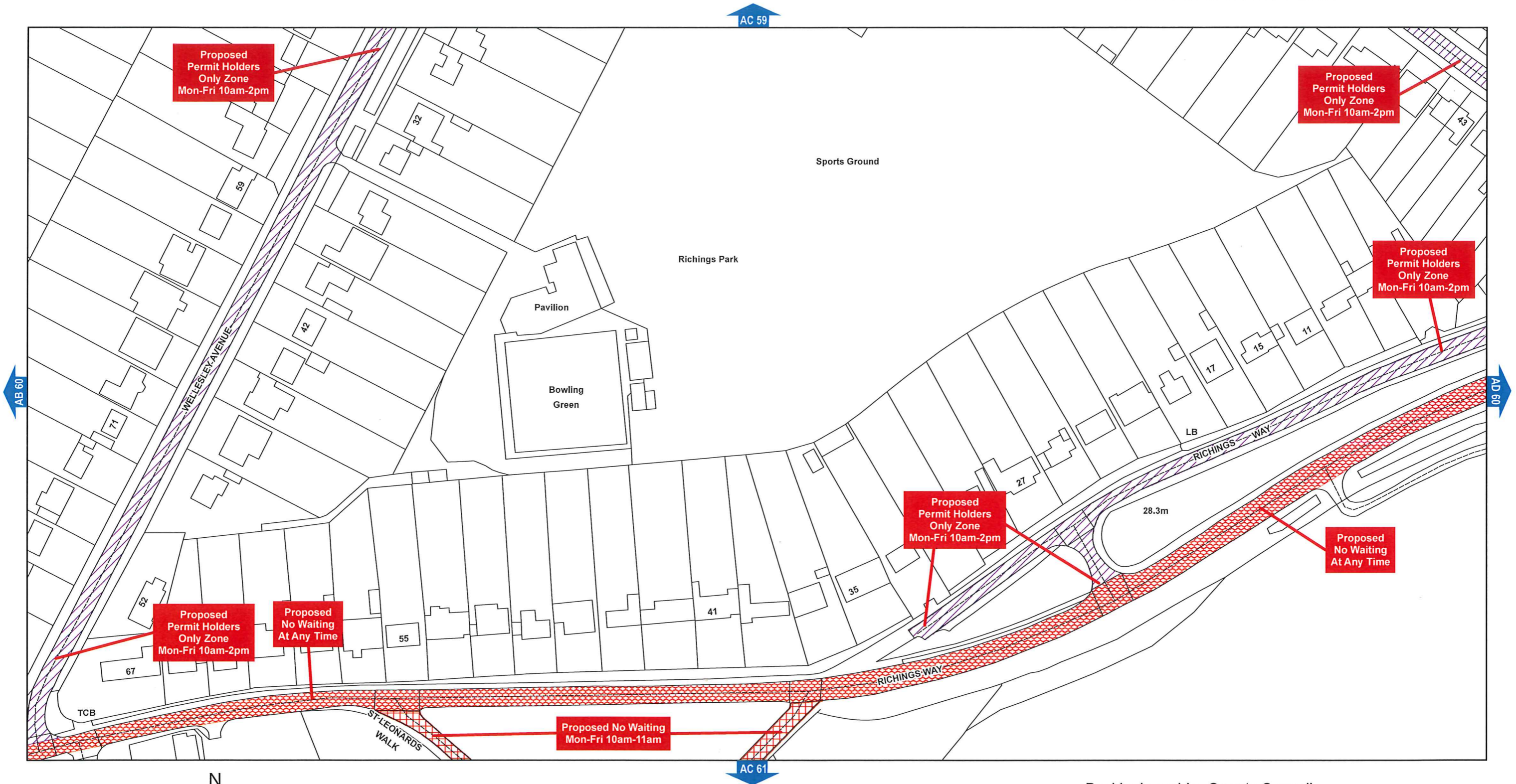
Buckinghamshire County Council
 County Hall
 Walton Street
 Aylesbury
 Buckinghamshire HP20 1UY

Produced from Ordnance Survey 1:1250 mapping with permission of the Controller of Her Majesty's Stationery Office © Crown Copyright. Unauthorised reproduction infringes Crown Copyright and may lead to prosecution or civil proceedings.
 © Buckinghamshire County Council. 100021529 2015

AREA CODE: AC 60

SHEET REVISION NUMBER - 1

CONSULTATION PLAN



SCALE - 1:1250



KEY

- Existing Existing Restriction
- Proposed Proposed Restriction



The Buckinghamshire County Council (South Bucks District) (Consolidation) Order 2014

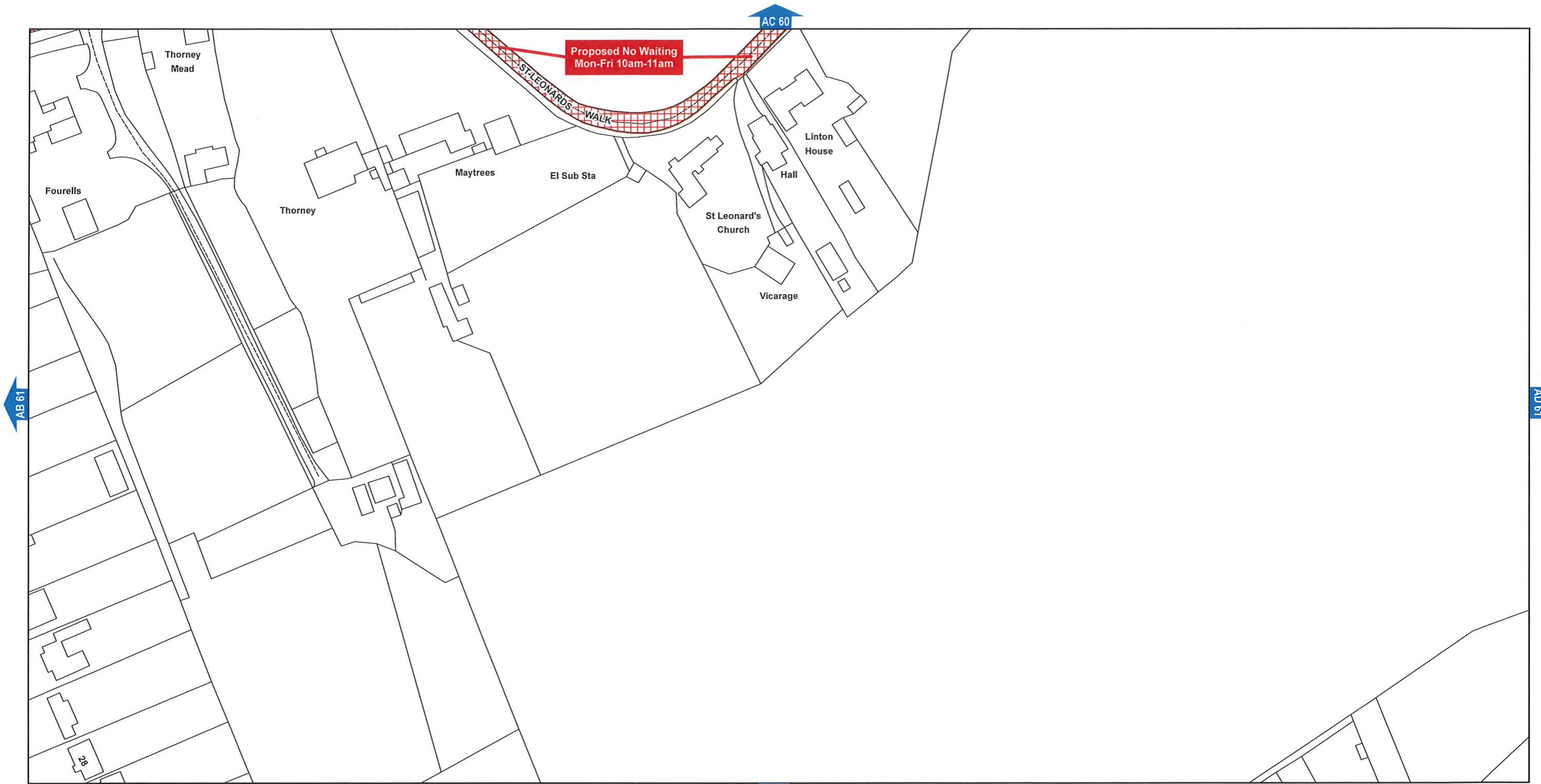
Buckinghamshire County Council
 County Hall
 Walton Street
 Aylesbury
 Buckinghamshire HP20 1UY

Produced from Ordnance Survey 1:1250 mapping with permission of the Controller of Her Majesty's Stationery Office © Crown Copyright. Unauthorised reproduction infringes Crown Copyright and may lead to prosecution or civil proceedings. © Buckinghamshire County Council. 100021529 2015

AREA CODE: AC 61

SHEET REVISION NUMBER - 1

CONSULTATION PLAN



SCALE - 1:1250



KEY

-  Existing Existing Restriction
-  Proposed Proposed Restriction



The Buckinghamshire County Council (South Bucks District) (Consolidation) Order 2014

Buckinghamshire County Council
 County Hall
 Walton Street
 Aylesbury
 Buckinghamshire HP20 1UY

Produced from Ordnance Survey 1:1250 mapping with permission of the Controller of Her Majesty's Stationery Office © Crown Copyright. Unauthorised reproduction infringes Crown Copyright and may lead to prosecution or civil proceedings.
 © Buckinghamshire County Council. 100021529 2015

AREA CODE: AC 62

SHEET REVISION NUMBER - 1

CONSULTATION PLAN



SCALE - 1:1250



KEY

-  Existing Restriction
-  Proposed Restriction



The Buckinghamshire County Council (South Bucks District) (Consolidation) Order 2014

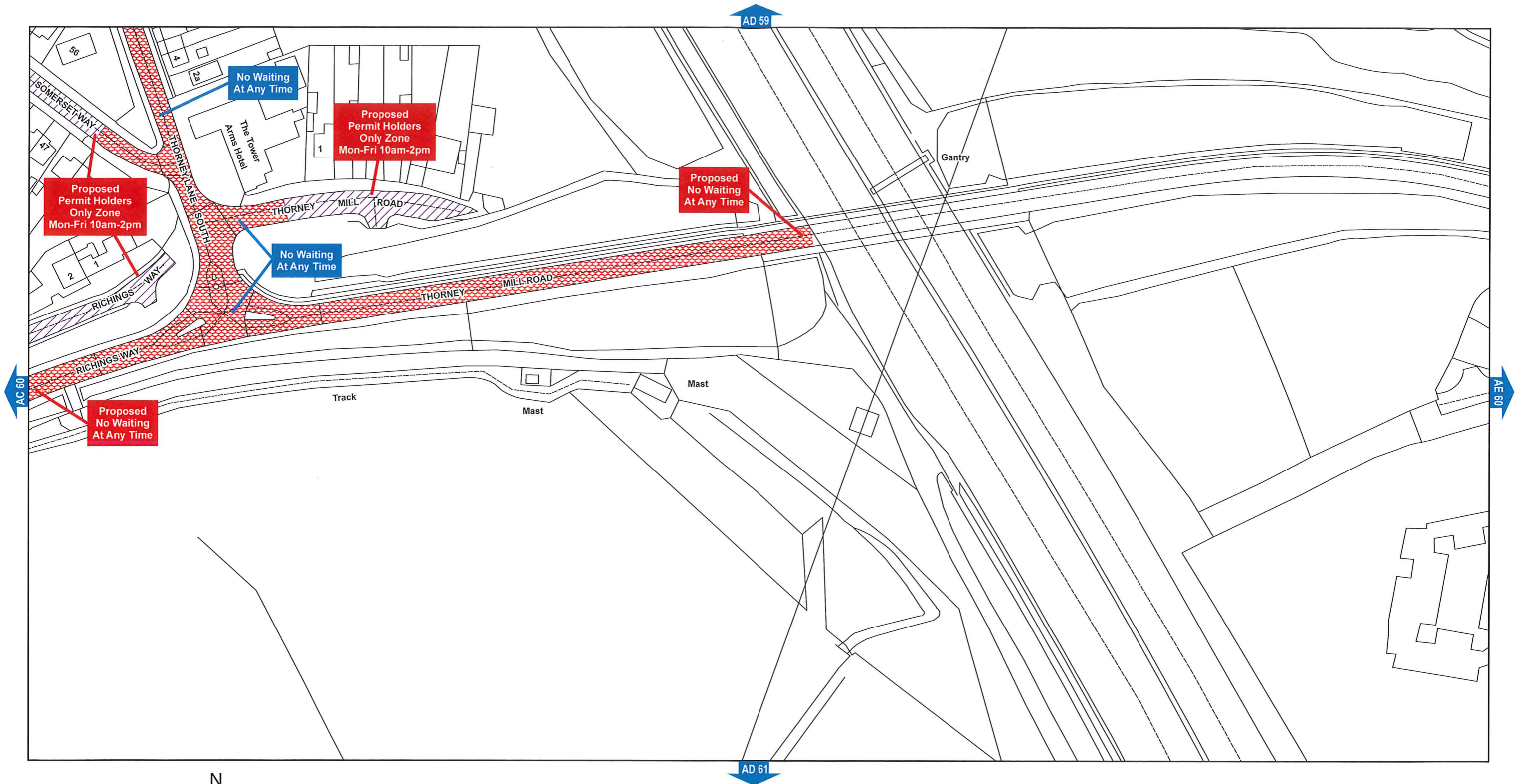
Buckinghamshire County Council
County Hall
Walton Street
Aylesbury
Buckinghamshire HP20 1UY

Produced from Ordnance Survey 1:1250 mapping with permission of the Controller of Her Majesty's Stationery Office © Crown Copyright. Unauthorised reproduction infringes Crown Copyright and may lead to prosecution or civil proceedings.
© Buckinghamshire County Council. 100021529 2015

AREA CODE: AD 60

SHEET REVISION NUMBER - 2

CONSULTATION PLAN



SCALE - 1:1250



KEY

- Existing Existing Restriction
- Proposed Proposed Restriction

The Buckinghamshire County Council (South Bucks District) (Consolidation) Order 2014



Buckinghamshire County Council
 County Hall
 Walton Street
 Aylesbury
 Buckinghamshire HP20 1UY

Produced from Ordnance Survey 1:1250 mapping with permission of the Controller of Her Majesty's Stationery Office © Crown Copyright. Unauthorised reproduction infringes Crown Copyright and may lead to prosecution or civil proceedings.
 © Buckinghamshire County Council. 100021529 2015